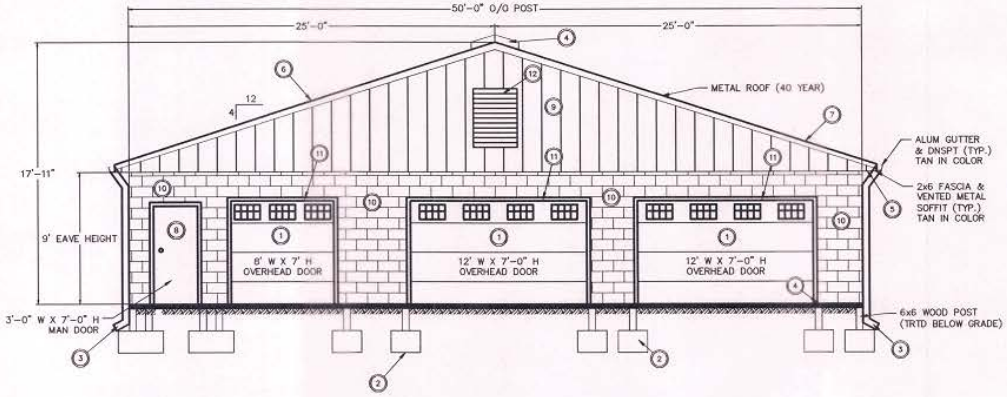


WEST SIDE ELEVATION

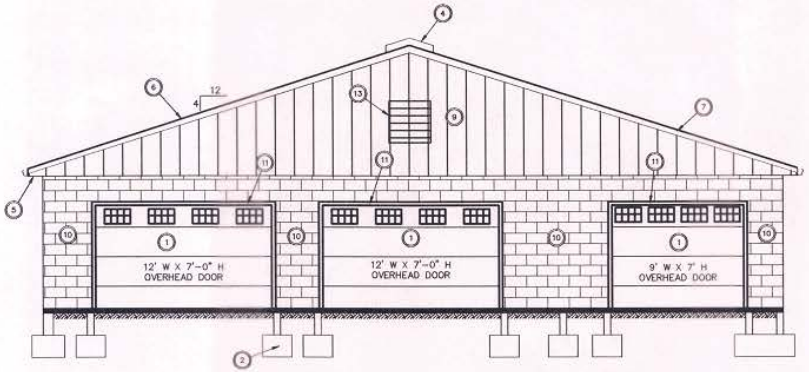


EAST SIDE ELEVATION

## CODED NOTES

1. OVERHEAD, STEEL ROLL-UP GARAGE DOORS WITH VERTICAL RAISED PANELS AND WINDOWS. COLOR IS SANDY BROWN.
2. 10"x16" DIAMETER CONCRETE FOOTER.
3. CONNECT DOWNSPOUT TO UNDERGROUND STORM SEWER SYSTEM.
4. RIDGE VENT.
5. ONE FOOT OVERHANG.
6. PRE-ENGINEERED 42' 4/12 PITCH TRUSSES AT 4'o.c.
7. 29 GAUGE METAL ROOFING SYSTEM OVER 2x4 @ 2'o.c. COLOR IS TO BE TAN.
8. STEEL DOOR.
9. 29 GAUGE METAL SIDING SYSTEM OVER 2x4'S (HORIZONTAL) @ 2' O.C. COLOR IS TO BE TAN.
10. EXTERIOR WALL: 12" SPLIT FACE CMU. COLOR – DARK BUFF.
11. INSTALL ANGLED STEEL LINTEL ABOVE DOOR. SEE NOTES ON SHEET A700.
12. AIR INTAKE LOUVER.
13. EXHAUST AIR OPENING.

SIGN TYPE E

**SIGN TYPE E** - Exit ID
.040" stainless steel, 1/16" radius corners die-cut w/ burr side down. Embossed text raised min. 1/32", embossed domed California grade 2 braille min. 1/40". Epoxy powder coated blue background w/ white copy.

**Mounting:** (4) tamper resistant screws & VHB 3M adhesive.

DESCRIPTION
*Exit ID*

**COLORS**
*Bkgd: Blue*
*Graphics: White*

**Scale**
*half*

**DATE**
*03.03.04*

*Drawn by: JPB*

A.D.A. TACTILE SIGNAGE CO.

SCHEESER BUCKLEY MAYFIELD LLC
CONSULTING ENGINEERS
1540 CORPORATE WOODS PARKWAY
UNIONTOWN, OHIO 44685-8767
PHONE: (330) 896-4664
FAX: (330) 896-0180

STATE OF OHIO
K. M. NOBLE
E-56748
PROFESSIONAL ENGINEER

Kevin M. Noble 10/24/14
SIGNATURE DATE

# GREEN FAMILY FUNZONE
# 4800 MASSILLON ROAD

REVISIONS

| | |
|---|---|
| DATE: | 12/22/14 |
| DRAWN BY: | C.M.W. |
| CHECKED BY: | KMN |
| JOB NO. | 14107 |

GO-KARTS
BUILDING
ELEVATIONS

A602

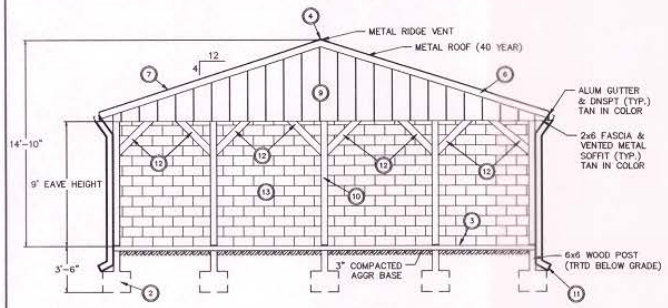


WEST SIDE ELEVATION

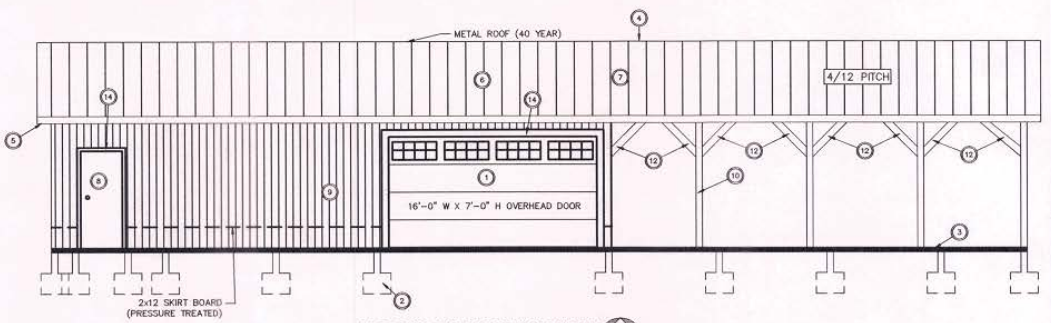


NORTH SIDE ELEVATION

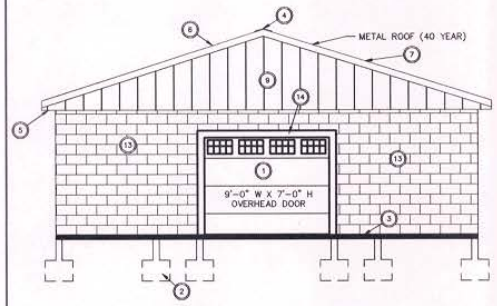


EAST SIDE ELEVATION

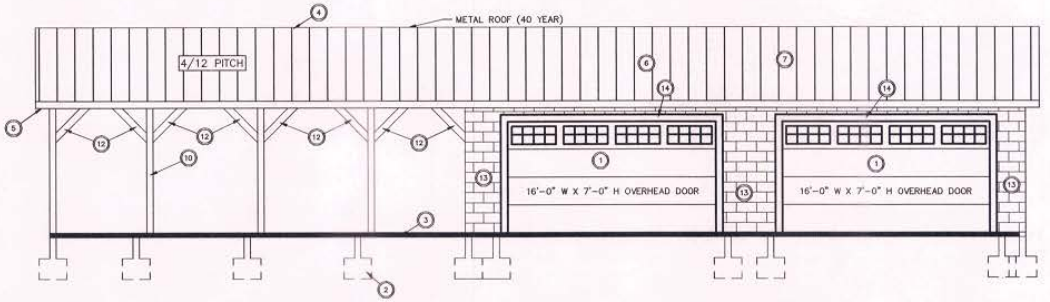


SOUTH SIDE ELEVATION

## CODED NOTES

1. OVERHEAD, STEEL ROLL-UP GARAGE DOORS WITH VERTICAL RAISED PANELS AND WINDOWS. COLOR IS SANDY BROWN.
2. 10"x16" DIAMETER CONCRETE FOOTER.
3. 6" CONCRETE SLAB ON 3" COMPACTED GRANULAR FILL. PROVIDE 6" X 6" - W1.4 X W1.4 WIRE MESH IN CENTER OF SLAB.
4. RIDGE VENT.
5. ONE FOOT OVERHANG.
6. PRE-ENGINEERED 42' 4/12 PITCH TRUSSES AT 4'o.c.
7. 29 GAUGE METAL ROOFING SYSTEM OVER 2x4 @ 2'o.c. COLOR IS TO BE TAN.
8. STEEL DOOR.
9. 29 GAUGE METAL SIDING SYSTEM OVER 2x4'S (HORIZONTAL) @ 2'o.c. COLOR IS TO BE TAN.
10. 6x6 POST.
11. CONNECT DOWNSPOUT TO UNDERGROUND STORM SEWER SYSTEM.
12. KNEE BRACING SEE DETAIL ON SHEET A503.
13. EXTERIOR WALL: 12" SPLIT FACE CMU. COLOR - DARK BUFF.
14. INSTALL ANGLED STEEL LINTEL ABOVE DOOR. SEE NOTES ON SHEET A700.

SCHEESER BUCKLEY MAYFIELD LLC
CONSULTING ENGINEERS
1540 CORPORATE WOODS PARKWAY
UNIONTOWN, OHIO 44685-8797
PHONE: (330) 896-4654
FAX: (330) 896-9150

STATE OF OHIO PROFESSIONAL ENGINEER K. M. NOBLE E-58746

SIGNATURE 10/24/14 DATE

# GREEN FAMILY FUNZONE
# 4800 MASSILLON ROAD

REVISIONS:

| | |
|---|---|
| DATE: | 12/22/14 |
| DRAWN BY: | C.M.W. |
| CHECKED BY: | KMN |
| JOB NO.: | 14107 |

SPIN ZONE BUILDING ELEVATIONS

A502

Drawing = M:\2014\14107\Design\Architectural\14107A502.dwg Tab = A502 Username = cwestbrich Date = Jan 18, 2015 - 7:41am

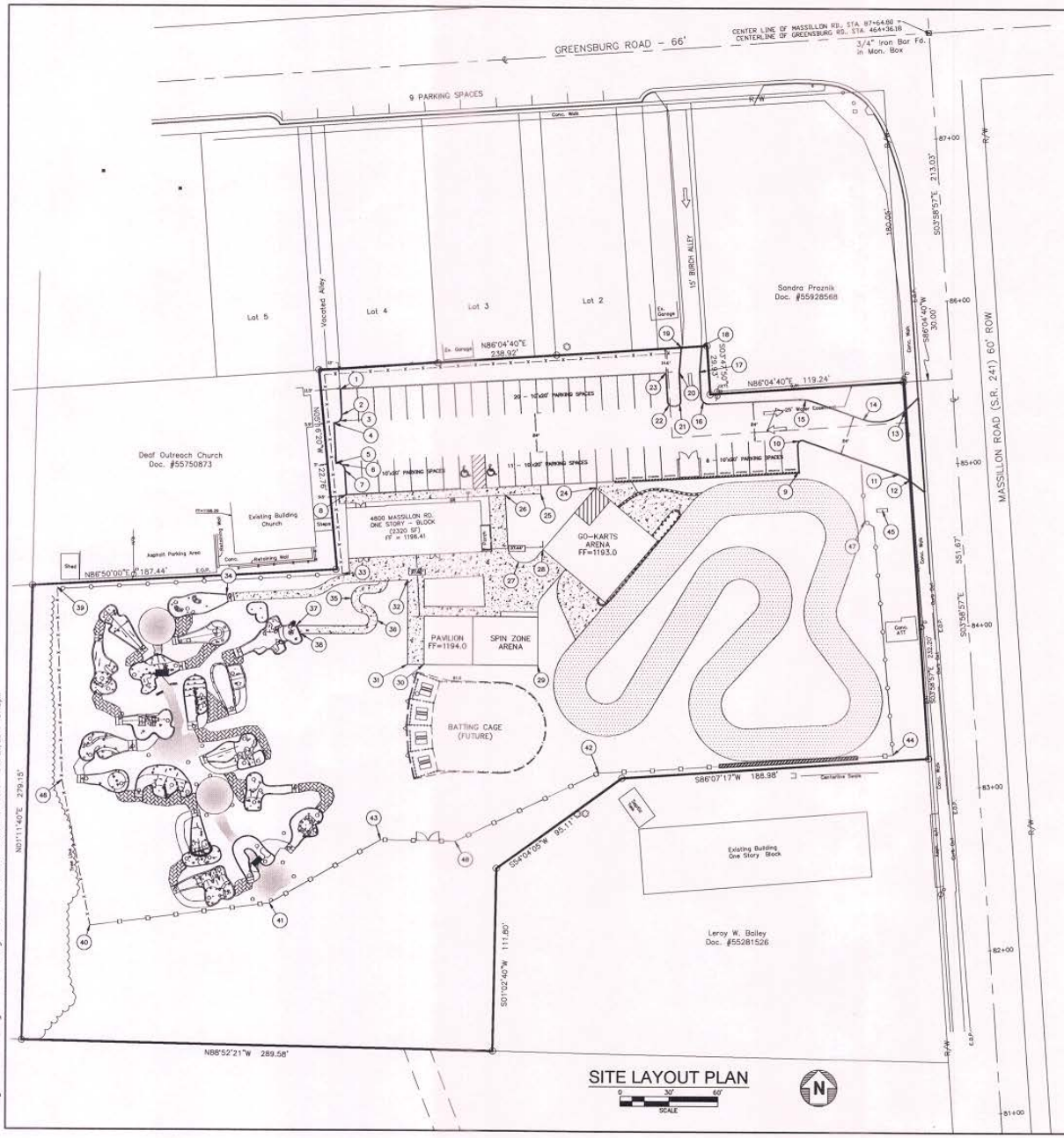


SITE LAYOUT PLAN

| SITE LAYOUT STATIONING | | | | |
|---|---|---|---|---|
| POINT # | NORTHING | EASTING | DESCRIPTION | ELEVATION |
| 1 | 462315.98N | 2254065.69E | CORNER OF CONCRETE DRIVE | 1194.3 |
| 2 | 462300.17N | 2254086.56E | BEGINNING OF 5' RADIUS | 1194.5 |
| 3 | 462296.56N | 2254085.30E | MIDPOINT OF 5' RADIUS | 1194.5 |
| 4 | 462294.91N | 2254081.86E | END OF 5' RADIUS | 1194.6 |
| 5 | 462278.91N | 2254083.28E | BEGINNING OF 5' RADIUS | 1194.8 |
| 6 | 462269.72N | 2254086.96E | CORNER OF CONCRETE DRIVE | 1194.8 |
| 7 | 462266.21N | 2254088.68E | CORNER OF CONCRETE DRIVE | 1194.9 |
| 8 | 462251.59N | 2254089.49E | CORNER OF CONCRETE DRIVE | 1195.0 |
| 9 | 462256.96N | 2254367.23E | CORNER OF CONCRETE DRIVE | 1186.5 |
| 10 | 462285.82N | 2254367.52E | MIDPOINT OF 3' RADIUS | 1186.1 |
| 11 | 462265.66N | 2254429.21E | BEGINNING OF 25' RADIUS | 1180.5 |
| 12 | 462262.09N | 2254435.91E | END OF RADIUS | MATCH EXISTING |
| 13 | 462304.67N | 2254432.99E | END OF RADIUS | MATCH EXISTING |
| 14 | 462298.81N | 2254407.12E | BEGINNING OF 25' RADIUS | 1182.8 |
| 15 | 462310.88N | 2254371.44E | MIDPOINT OF 20' RADIUS | 1185.1 |
| 16 | 462309.24N | 2254308.47E | MIDPOINT OF 5' RADIUS | 1192.8 |
| 17 | 462327.67N | 2254305.98E | CORNER OF CONCRETE DRIVE | 1192.9 |
| 18 | 462343.65N | 2254307.28E | END OF CONCRETE DRIVE | MATCH EXISTING |
| 19 | 462342.85N | 2254295.16E | END OF CONCRETE DRIVE | MATCH EXISTING |
| 20 | 462327.50N | 2254293.85E | CORNER OF CONCRETE DRIVE | 1192.9 |
| 21 | 462307.86N | 2254294.05E | MIDPOINT OF 3' RADIUS | 1192.3 |
| 22 | 462307.49N | 2254297.34E | MIDPOINT OF 3' RADIUS | 1192.4 |
| 23 | 462327.03N | 2254295.38E | CORNER OF CONCRETE DRIVE | 1192.0 |
| 24 | 462256.55N | 2254242.49E | CORNER OF GO-KART BUILDING | 1193.0 |
| 25 | 462252.69N | 2254208.88E | CORNER OF 5' SIDEWALK | 1195.5 |
| 26 | 462251.47N | 2254186.89E | CORNER OF 5' SIDEWALK | 1196.1 |
| 27 | 462210.68N | 2254195.46E | MID POINT OF 10' RADIUS | 1195.0 |
| 28 | 462218.36N | 2254218.21E | CORNER OF GO-KART BUILDING | 1193.0 |
| 29 | 462146.84N | 2254207.22E | CORNER OF SPIN ZONE BUILDING | 1194.0 |
| 30 | 462146.84N | 2254137.22E | CORNER OF SPIN ZONE BUILDING | 1194.0 |
| 31 | 462146.84N | 2254127.22E | CORNER OF 10' SIDEWALK | 1193.8 |
| 32 | 462199.14N | 2254127.22E | CORNER OF SIDEWALK | 1195.9 |
| 33 | 462202.63N | 2254086.97E | CORNER OF FENCE | 1195.3 |
| 34 | 462189.89N | 2254015.81E | CORNER OF 5' SIDEWALK | 1192.0 |
| 35 | 462187.49N | 2254092.45E | MID POINT OF 8.8' RADIUS | 1194.0 |
| 36 | 462174.82N | 2254108.45E | MID POINT OF 8.8' RADIUS | 1193.1 |
| 37 | 462170.72N | 2254058.67E | CORNER OF 5' SIDEWALK | 1190.6 |
| 38 | 462165.72N | 2254061.19E | CORNER OF 5' SIDEWALK | 1190.6 |
| 39 | 462192.80N | 2253911.78E | CORNER OF FENCE | MATCH EXISTING |
| 40 | 461986.13N | 2253932.56E | CORNER OF FENCE | MATCH EXISTING |
| 41 | 462000.28N | 2254042.76E | CORNER OF FENCE | 1177.0 |
| 42 | 462081.02N | 2254244.94E | CORNER OF FENCE | 1186.1 |
| 43 | 462039.21N | 2254111.08E | CORNER OF FENCE | 1179.0 |
| 44 | 462092.68N | 2254426.02E | CORNER OF FENCE | 1174.1 |
| 45 | 462243.58N | 2254416.90E | CENTER POINT OF SIGN | 1180.0 |
| 46 | 462075.26N | 2253914.98E | CORNER OF FENCE | 1186 |
| 47 | 462236.72N | 2254408.21E | FENCE CORNER | 1182 |
| 48 | 462038.57N | 2254156.87E | CORNER OF FENCE | 1179.0 |

*ELEVATIONS ARE TO PAVEMENT ELEVATION WHERE APPLICABLE.

STOP
Call Before You Dig!
1-800-925-0988
Oil and Gas Producers Underground Protection Service (OGPUPS)

Call TWO WORKING DAYS BEFORE YOU DIG
OHIO UTILITIES PROTECTION SERVICE
IN OHIO – 800-362-2764
OUT OF OHIO – 216-744-5191
NON-MEMBERS MUST CALL DIRECTLY


SCHEESER BUCKLEY MAYFIELD LLC
CONSULTING ENGINEERS
1340 CORPORATE WOODS PARKWAY
UNIONTOWN, OHIO 44685-8707
PHONE: (330) 896-4084
FAX: (330) 896-9180


STATE OF OHIO
K. M. NOBLE
E-56746
PROFESSIONAL ENGINEER

10/24/14
SIGNATURE DATE

# GREEN FAMILY FUNZONE
# 4800 MASSILLON ROAD

REVISIONS

| | |
|---|---|
| DATE: | 12/22/14 |
| DRAWN BY: | C.M.W. |
| CHECKED BY: | KMN |
| JOB NO.: | 14107 |

SITE LAYOUT PLAN

C401

Drawing = M:\20141\4107\Design\CIVIL 14107C401.dwg Tab = C401 Username = cwatson Date = Dec 22, 2014 - 9:40am